

City of Bay Minette, Alabama
ORDINANCE NUMBER 1054
City of Bay Minette, Alabama

Section 1: Recitals.

WHEREAS, the City of Bay Minette, Alabama (“City”) is a municipal corporation existing under the laws of the State of Alabama;

WHEREAS, the City is a Class 7 municipality as provided for in *Alabama Code* §§ 11-40-12 and 11-40-13;

WHEREAS, pursuant to *Alabama Code* § 11-43-63, the legislative functions of the City are exercised by a council composed of a mayor and five (5) members;

WHEREAS, the council members are elected from five (5) single member voting districts;

WHEREAS, under the provisions of *Alabama Code* § 11-44A-6, municipal corporations are required to reapportion the council districts based upon the federal census population;

WHEREAS, based upon the 2020 Federal Decennial Census the City must now apportion such districts according to the 2020 Federal Decennial Census;

WHEREAS, the present system of a five member council has proven effective and has operated to serve the best interests of the City of Bay Minette, Alabama;

WHEREAS, the City desires to preserve the existing five member districting system in such a way that promotes the best interests of the City of Bay Minette while complying with the requirements of law;

WHEREAS, the City has considered said apportionment plan and the boundaries outlined therein taking into account the compactness and contiguity of each district, natural geographic boundaries, uniting communities of interest in single districts, and maintaining the integrity of as many of the presently existing districts as possible and preserving incumbents, and has determined that the districts comply with the principle of equal presentation under the Act, comply with the equal protection requirements of the U.S. Constitution, and comply with the provisions of the Voting Rights Act of 1965;

WHEREAS, the City has widely publicized the redistricting process and has sought public input and participation;

WHEREAS, the City has conducted several open meetings; has held two community meetings; has conducted a public hearing to receive input and public comments; and has given notice by publication and posting that it would consider the adoption of said districts at this meeting; and

WHEREAS, the City finds that the five (5) single member election districts shown by the map attached hereto are apportioned according to the last Federal Decennial Census for Bay Minette, Alabama utilizing the principle of equal representation.

Section 2: Enactment. This shall be an Ordinance of the City of Bay Minette, Alabama amending Ordinance Number 827, adopted by the Bay Minette City Council on January 21, 1992, as modified by Resolution 1111-01 on December 5, 2011.

Section 3: Purpose. The purpose of this Ordinance is to make the minimum adjustments to the adopted and approved single-member Council district boundaries that are necessary to maintain roughly equal populations within each district based on the 2020 US Census of Population.

Section 4: Authority. The Ordinance set forth herein is adopted pursuant to authority granted by Alabama Code § 11-44A-6.

Section 5: Establishment of Districts. The City of Bay Minette, Alabama is hereby divided into Single-Member Council Districts as listed and described in the district descriptions attached hereto and as illustrated on the Official Single-Member Council District Map, both of which are hereby adopted and made a part of this Ordinance.

Section 6: Eligible Candidates and Electors. Candidates for election to a place on the City Council shall reside within the boundaries of the district for which they seek election, and shall continue to reside within the district they represent so long as they remain a member of the Council. Furthermore, such candidates for election to a place on the City Council shall have resided within the district from which they seek election for a period ninety (90) days immediately preceding the date of election. Only electors residing within a district shall be entitled to vote for candidates seeking election for said district.

Section 7: Amendment. The City of Bay Minette shall assess the population in the single-member Council districts following each decennial U.S. Census and shall make the minimum adjustments to the district boundaries that are necessary to maintain roughly equal populations within each district that are within the limits of deviation allowed by law as such may presently exist or be hereafter amended.

Section 8: Adoption. This Ordinance was approved and adopted by the City Council of Bay Minette, Alabama on the 6th day of January, 2025.

ADOPTED this 6th day of January, 2025.



Robert A. Wills, Mayor
City of Bay Minette, Alabama

Attest:

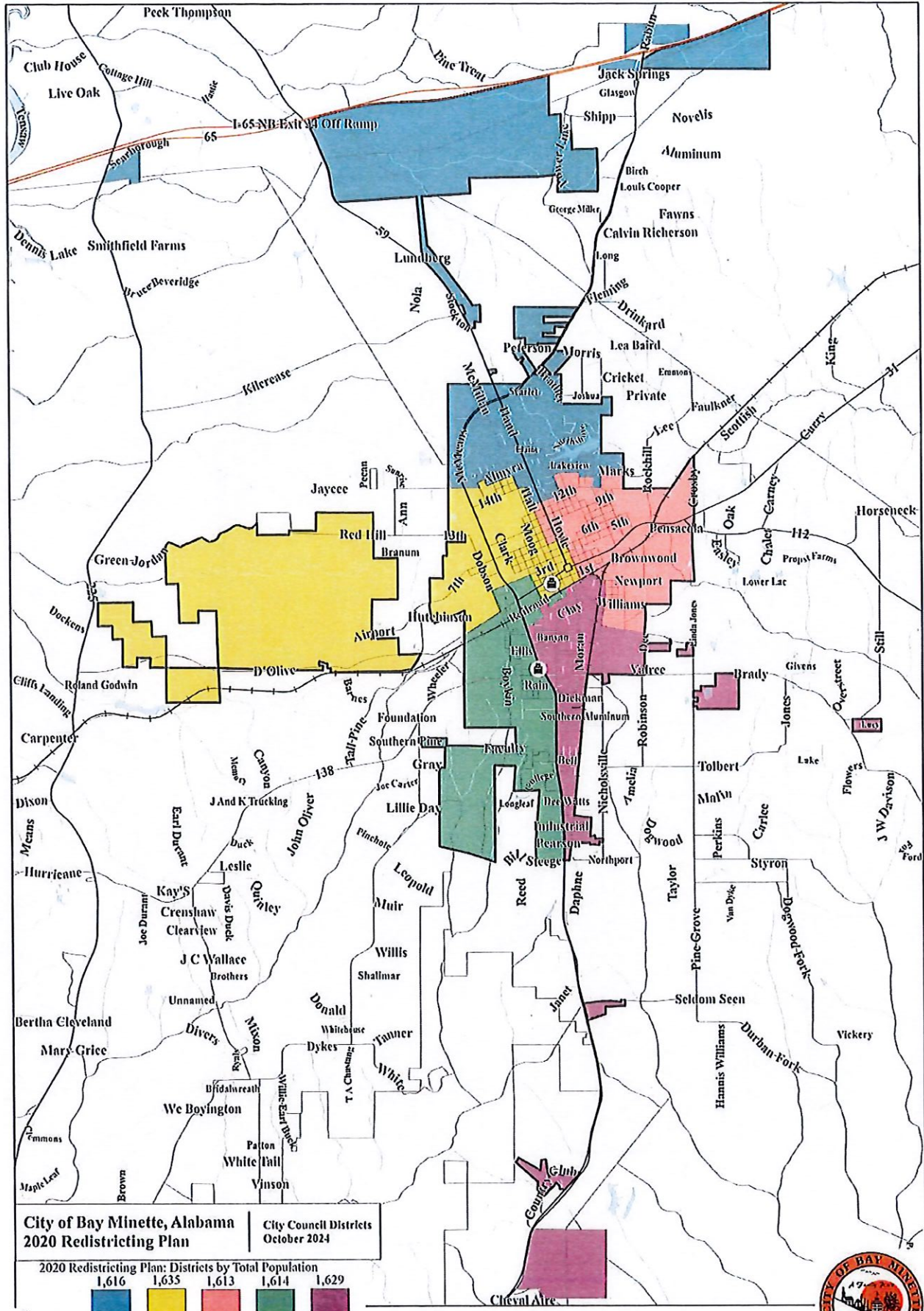


Rita Diedrich, City Clerk



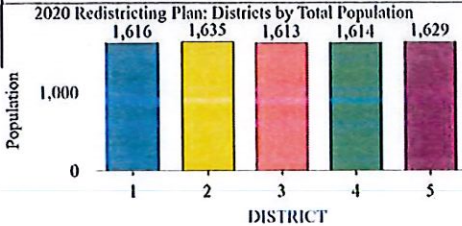
Council District	2020 Census Tract	2020 Census Blocks
1	102	1053 1064 1069 1070 1074 1075 1080 1082 1083 1084 1088 1094
1	103	3061 3063 3064 3066
1	105	2000 2001 2002 2003 2004 2005 2006 2007 2008 2009 2010 2011 2012 2014 2015 2016 2017 2019 2024 2027 3005 3013 3014 3015 3016 3017 3018 3019 3020 3021 3023 3024 3025 3026 3027 3028 3029 3030 3031 3032 3033 3037
2	103	3057 3065 3068 3069 3072 3078 3079 3080 3081 3083 3084 3089
2	105	1002 1003 1004 1005 1006 1007 1008 1009 1010 1011 1012 1013 1014 1015 1019 1020 1021 1022 1023 1024 1025 1026 1027 1028 1029 1030 1031 1032 1033 1034 1035 1036 1037 1038 1039 1040 1041 1042 1043 1044 1045 1046 1047 1048 1049 1050 1051 1052 1053 1054 1058 1059 1060 1072 2013 2018 2020 2021 2022 2023 2025 2026 2028 2029 2030 2031 2034 2035 2036 2037 2038 2042 2043 2044 2045 2046 2047
3	102	1103 1104 2025
3	104	3003 3004 3005 3009 3010
3	105	1000 1001 2032 2033 2039 2040 2041 3009 3022 3034 3035 3036 3038 3039 3040 3041 3042 3043 3044 3045 3046 4001 4002 4003 4004 4005 4006 4007 4008 4009 4010 4011 4012 4013 4014 4015 4016 4017 4018 4019 4020 4021 4022 4023 4024 4026 4027 4028 4029 4030 4031 4032 4033 4035 4036 4037 4038 4039 4040 4041 4042 4043 4044 4045 4046 4047 4048 4049 4050 4051 4052 4053 4054 4055 4056 4057
3	106	2000
4	103	5000 5001 5002 5003 5004 5005 5006 5007 5008 5009 5011 5012 5014 5015 5021 5022 5023 5024 5025 5027
4	105	1016 1017 1018 1055 1061 1062 1063 1064 1065 1066 1067 1068 1069
4	106	1000 1001 1002 1003 1004 1005 1006 1007 1008 1009 1010 1017 1018 2016 2024 2025 3014 3015 3016 3035 3036
5	103	5042 5043
5	104	3008 3012 3023 3055
5	105	1056 1057 4025 4034

5	106	1011 1012 2001 2002 2003 2004 2005 2006 2007 2008 2009 2010 2011 2012 2013 2014 2015 2017 2018 2019 2020 2021 2022 2023 2026 2027 2028 2029 3000 3002 3004 3005 3006 3007 3008 3009 3012 3013 3017 3018 3019 3020 3021 3022 3024 3025 3026 3027 3028 3037 3038 3039 3040
---	-----	--



**City of Bay Minette, Alabama
2020 Redistricting Plan**

City Council Districts
October 2024



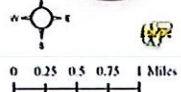
NEW DISTRICT BOUNDARIES

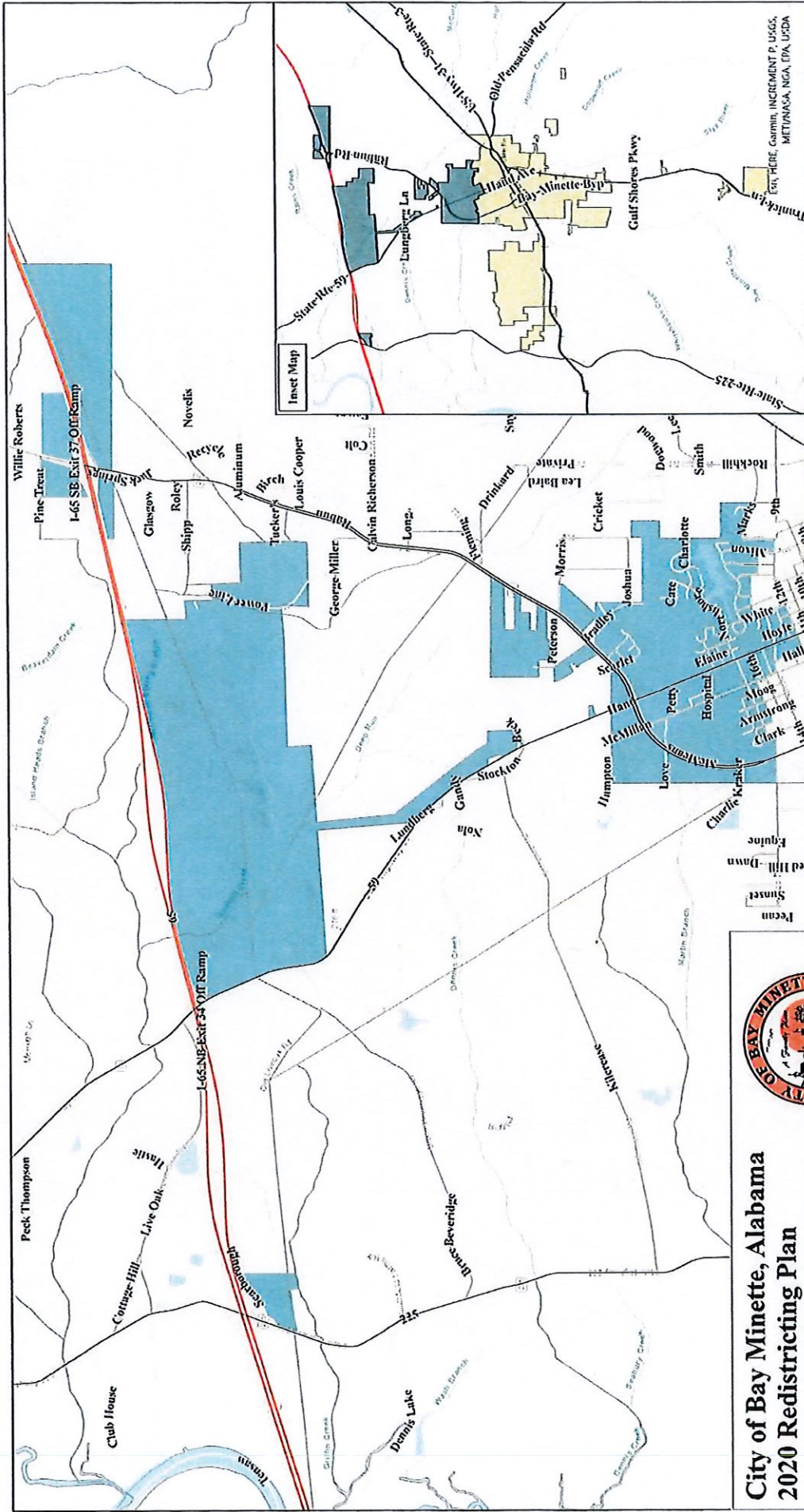


Ⓜ Polling Place


General Layers

- Bay Minette Corporate Limits (2023)
- 2020 Census Blocks
- Area Water
- Interstate
- Major Road
- Railway
- Local Road
- Local Water





City of Bay Minette, Alabama
2020 Redistricting Plan
District 1
October 2024

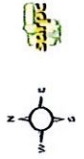



NEW DISTRICT BOUNDARY

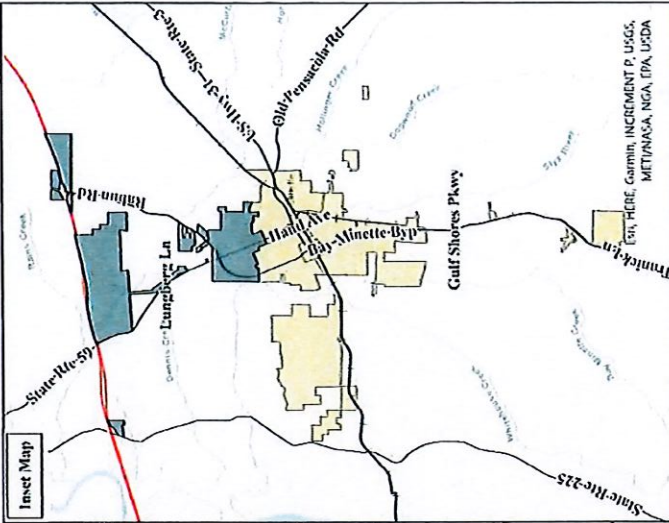
1

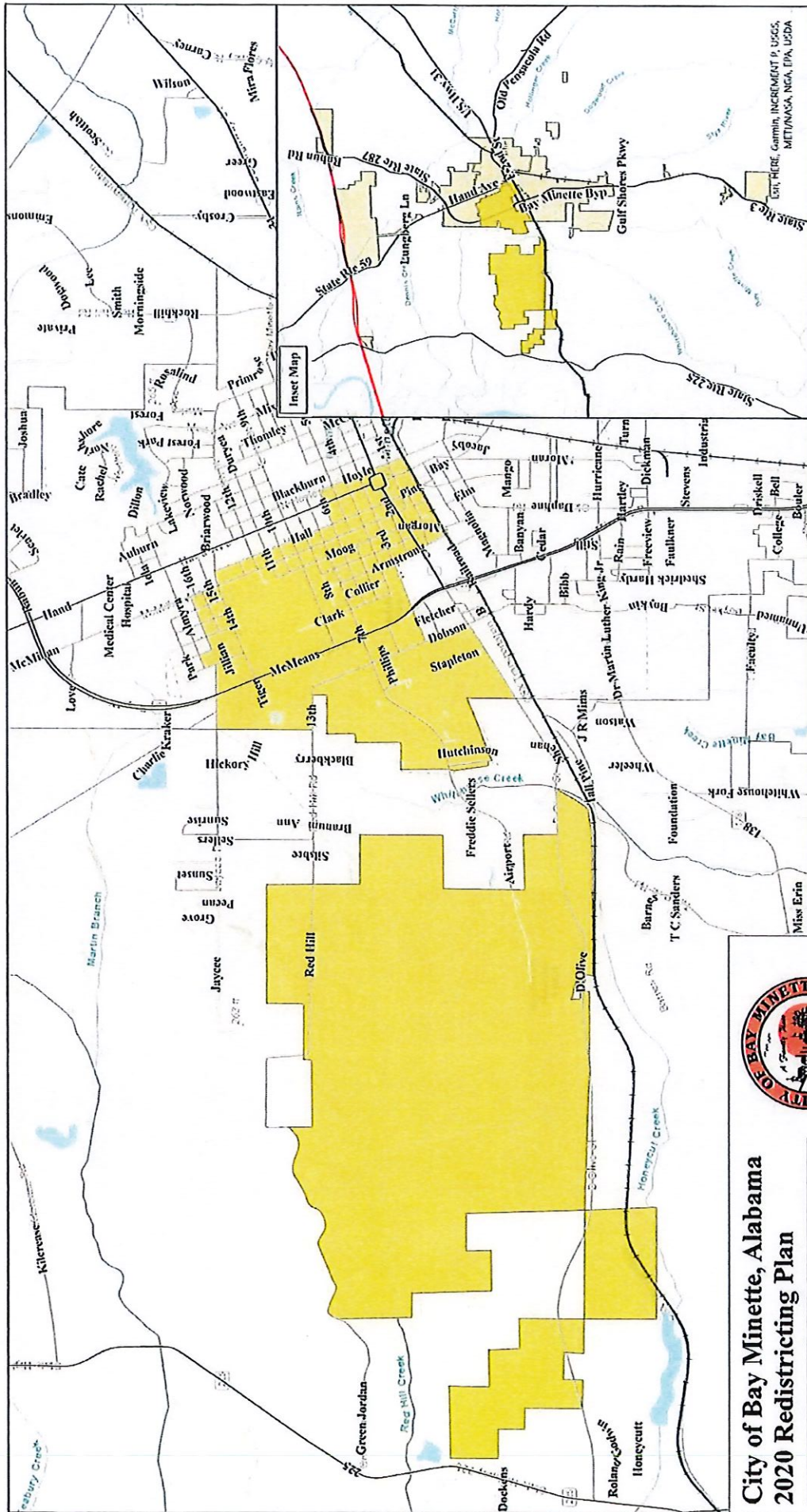
General Layers

- 2020 Census Blocks
- Area Water
- Interstate
- Major Roads
- Railway
- Local Roads
- Linear Water



Inset Map





City of Bay Minette, Alabama
2020 Redistricting Plan

District 2
 October 2024



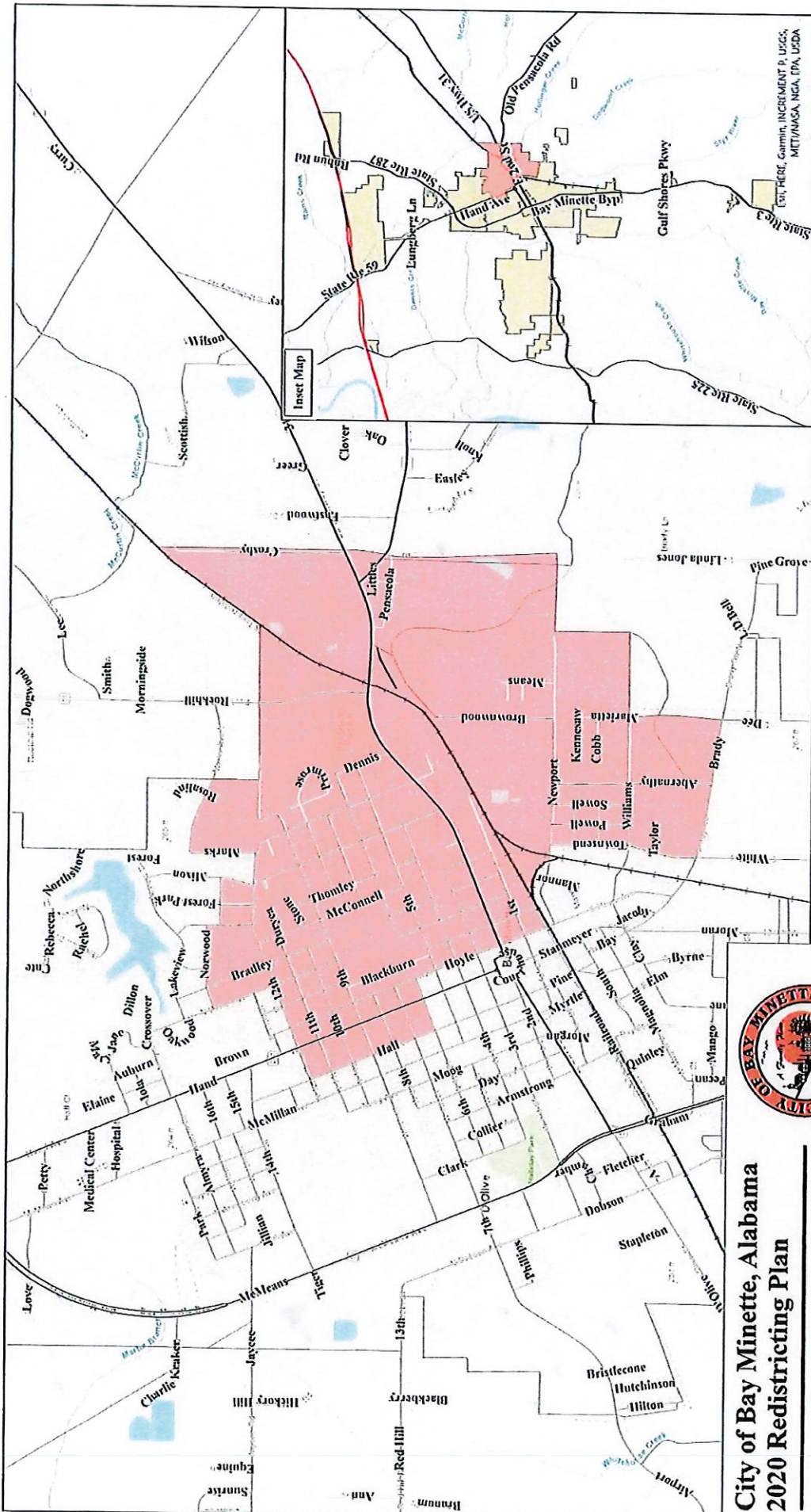
NEW DISTRICT
 BOUNDARY

2

General Layers

- 2020 Census Blocks
- Area Water
- Interstate
- Major Roads
- Railway
- Local Roads
- Linear Water





General Layers

- 2020 Census Blocks
- Area Water
- Interstate
- Major Roads
- Railway
- Local Roads
- Linear Water

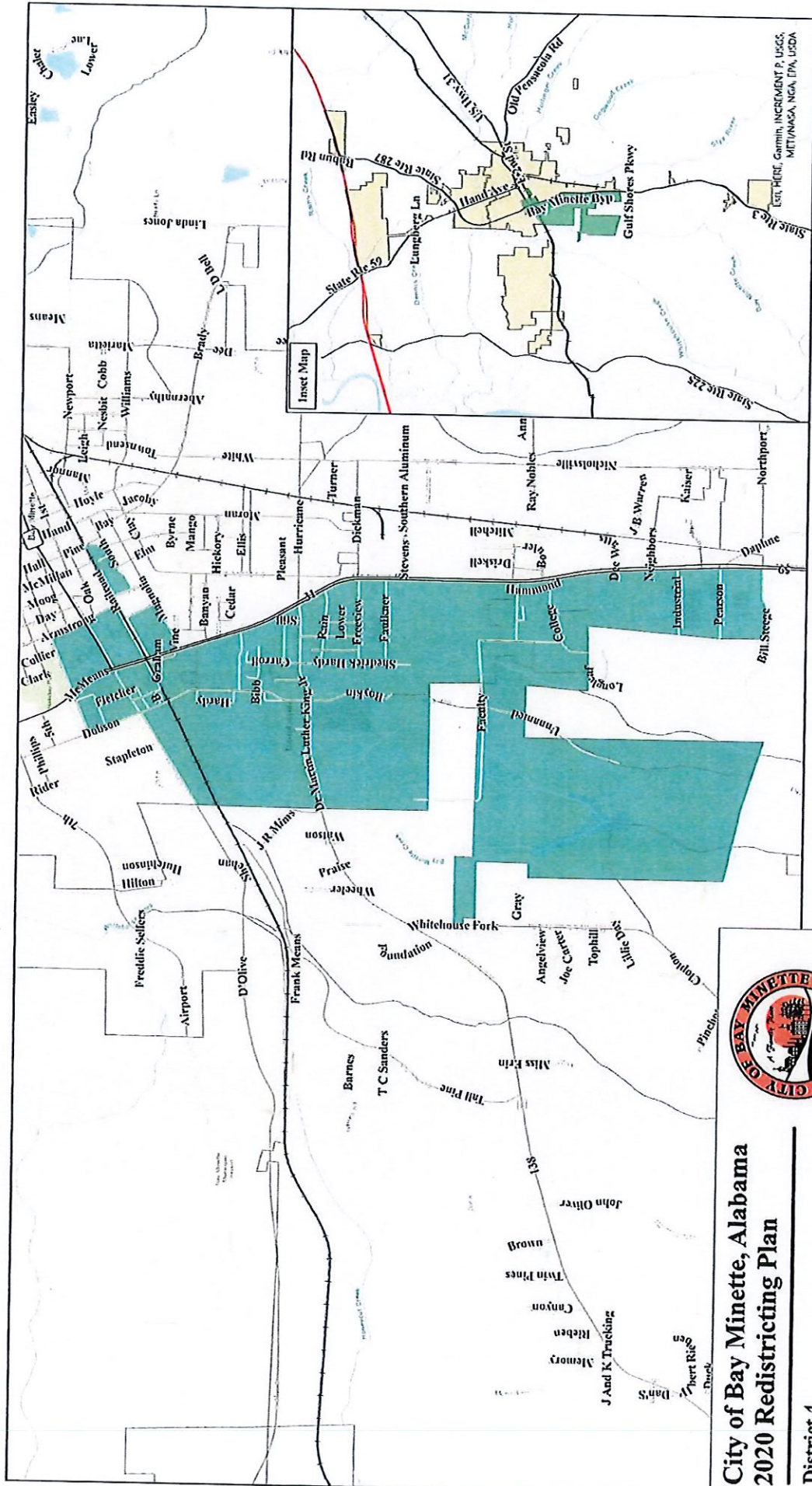
NEW DISTRICT BOUNDARY

3

0 0.5 1 1.5 Miles



City of Bay Minette, Alabama
2020 Redistricting Plan
 District 3
 October 2024

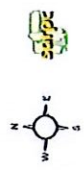


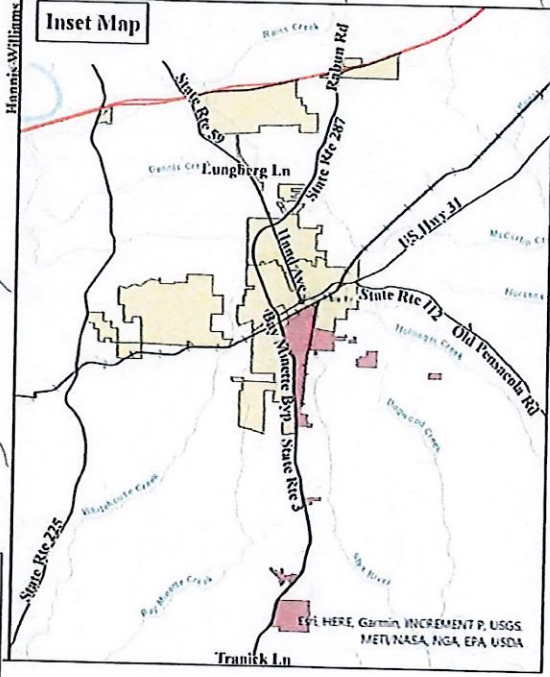
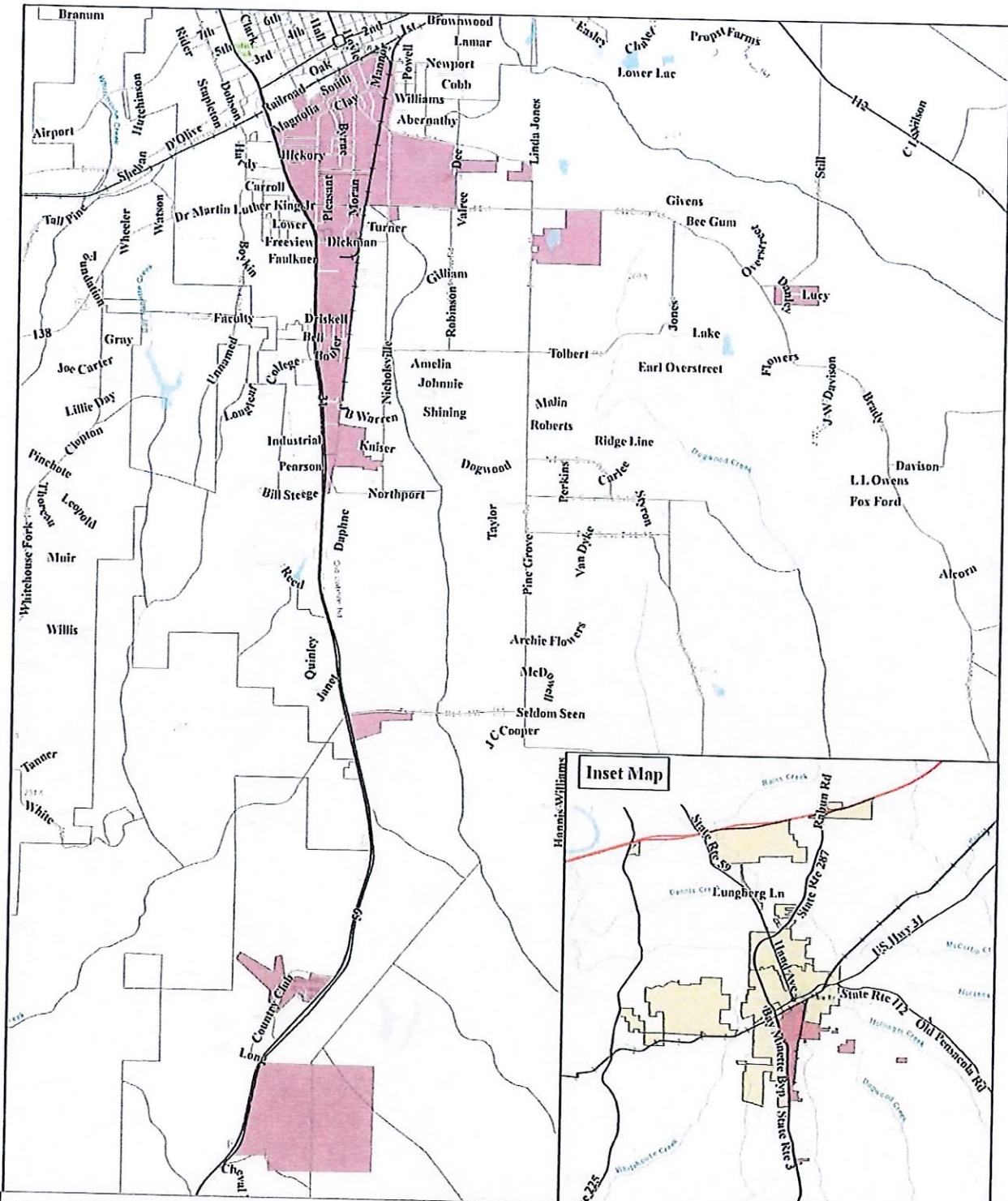
City of Bay Minette, Alabama
2020 Redistricting Plan
District 4
October 2024



NEW DISTRICT BOUNDARY

- General Layers**
- 2020 Census Blocks
 - Area Water
 - Interstate
 - Major Roads
 - Railway
 - Local Roads
 - Linear Water





**City of Bay Minette, Alabama
2020 Redistricting Plan**

**District 5
October 2024**



**NEW DISTRICT
BOUNDARY**



General Layers

- 2020 Census Blocks
- Area Water
- Interstate
- Major Roads
- Railway
- Local Roads
- Linear Water

